



## **NOTICE OF ADOPTION OF AN OFFICIAL PLAN AMENDMENT (OPA No. 48)**

**TAKE NOTICE** that the Council of the Corporation of the Municipality of Trent Lakes adopted Official Plan Amendment No. 48 to the Official Plan of the Municipality of Trent Lakes on the 6th day of December, 2016, by By-law No. B2016-135, in accordance with the provisions of Sections 17 and 21 of the *Planning Act*, RSO 1990, as amended.

### **LOCATION OF SUBJECT LANDS**

The amendments apply to the three 'vulnerable areas'; two of these features are 'wellhead protection areas', which are located in Alpine Village and Buckhorn Lake Estates, the other vulnerable area is an 'intake protection zone' proximate to the surface water system serving the settlement of Kinmount. The subject lands are shown on the attached copy of Schedule "A", "B" and "C" of Official Plan Amendment No. 48.

### **PURPOSE AND EFFECT OF THE OFFICIAL PLAN AMENDMENT**

The Official Plan Amendment implements the Trent Source Protection Plan by establishing new land use policies in the Municipality of Trent Lakes Official Plan to ensure that all municipal drinking water sources within the Municipality are protected.

### **APPROVAL AUTHORITY**

The County of Peterborough is the approval authority for Official Plan Amendment No. 48. Any person or public body is entitled to receive notice of the decision of the County of Peterborough, please submit your request (including your mailing address) to:

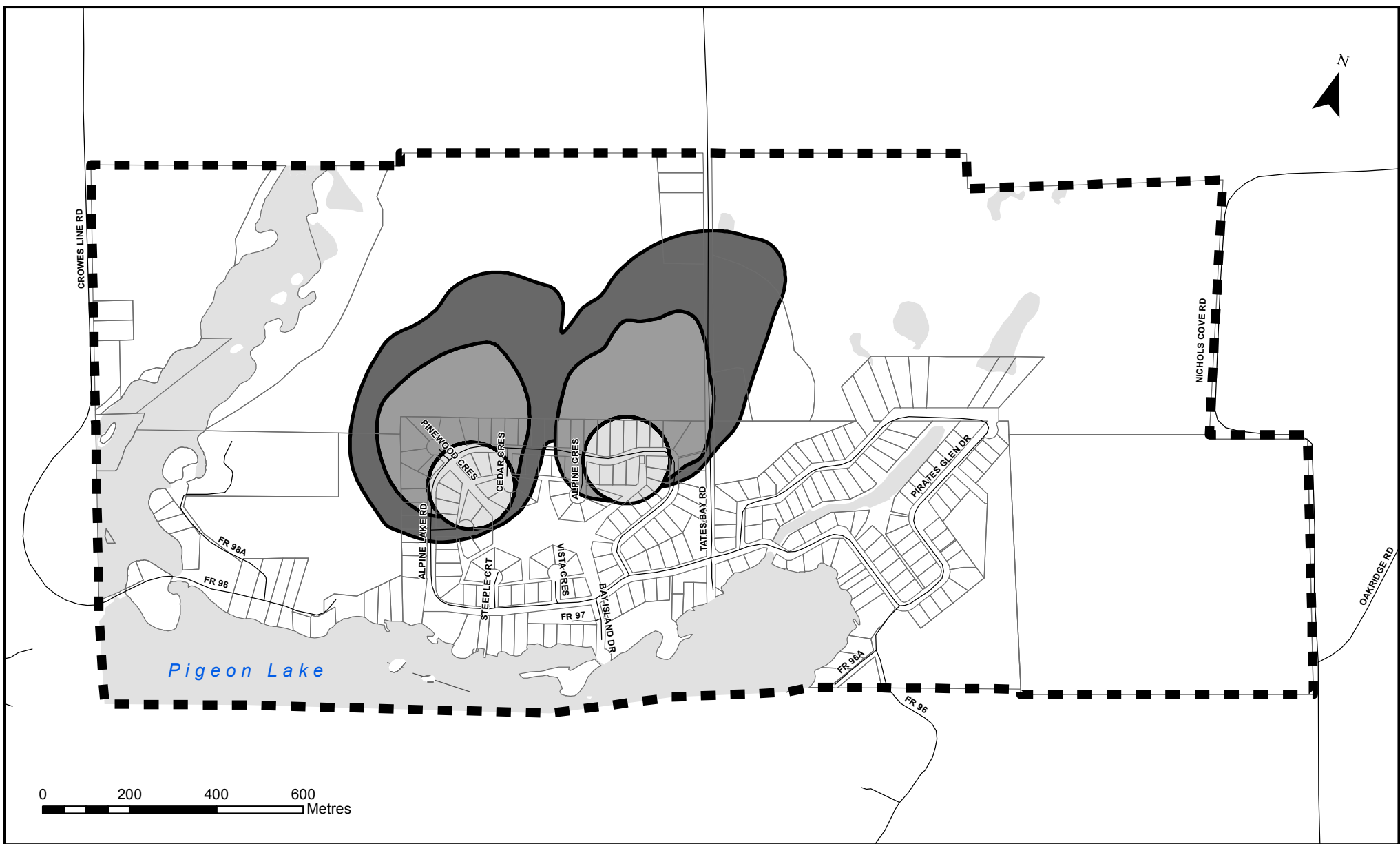
County of Peterborough  
County Court House  
470 Water Street  
Peterborough, Ontario  
K9H 3M3

### **ADDITIONAL INFORMATION**

Additional information relating to Official Plan Amendment No. 48, including a copy of the Amendment and the Trent Source Protection Plan is available to the public for inspection at the Municipal Office during regular office hours. Information can also be found on the website: [www.trentlakes.ca](http://www.trentlakes.ca).

**Dated at the Municipality of Trent Lakes this 8<sup>th</sup> day of December, 2016.**

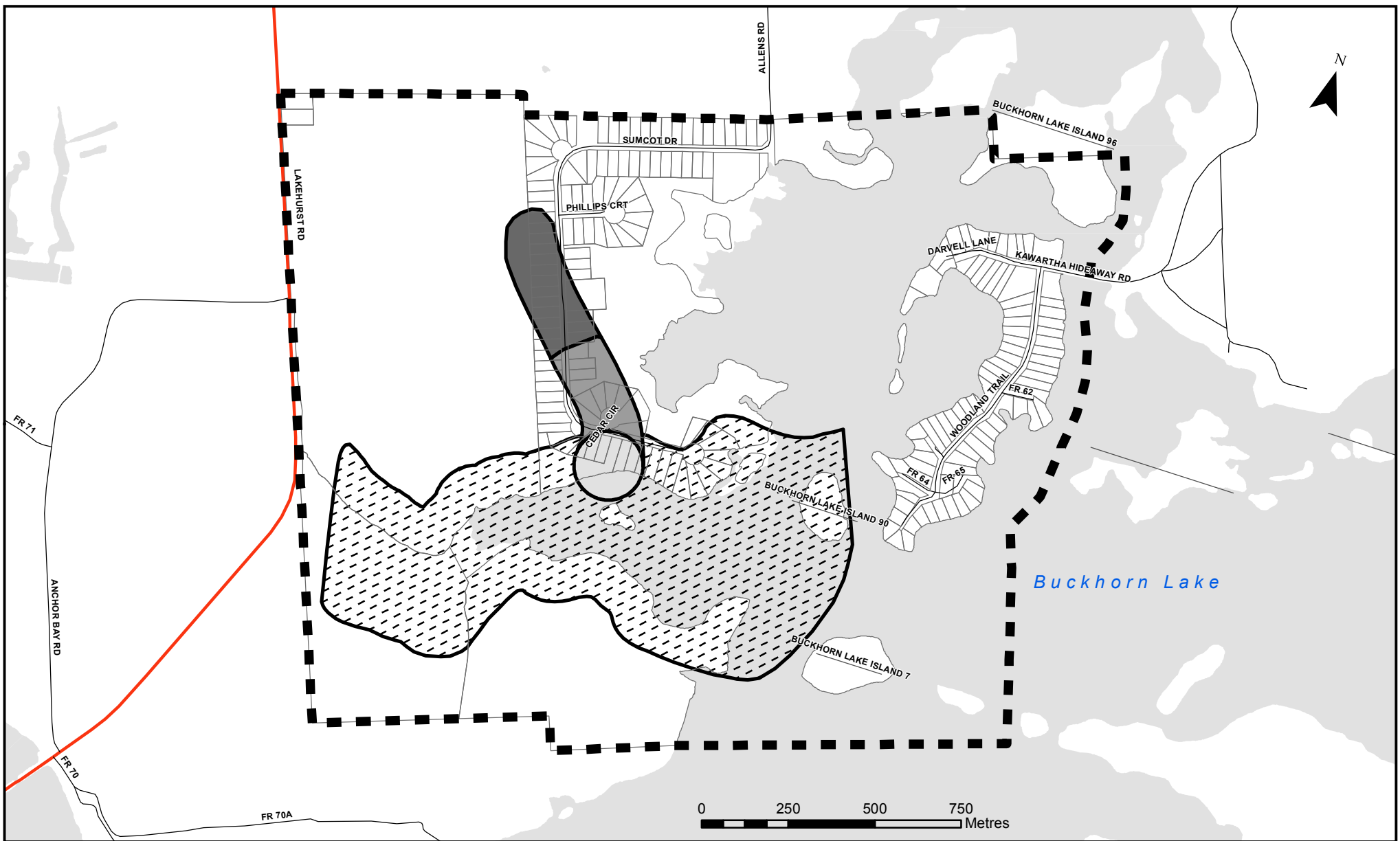
Kari Stevenson, Clerk  
Municipality of Trent Lakes  
760 County Road 36  
Trent Lakes, Ontario K0M 1A0



**Municipality of Trent Lakes  
 Official Plan  
 Schedule 'D1'  
 Wellhead Protection Areas**





- Wellhead Protection Areas**
- WHPA Zone A
  - WHPA Zone B
  - WHPA Zone C

North American Datum 1983  
 Zone 17 North  
 Copyright Queens Printer 2016  
 July 25, 2016



**Municipality of Trent Lakes  
 Official Plan  
 Schedule 'D2'  
 Wellhead Protection Areas**

**Wellhead Protection Areas**

-  WHPA Zone A
-  WHPA Zone B
-  WHPA Zone C
-  WHPA Zone E

North American Datum 1983  
 Zone 17 North  
 Copyright Queens Printer 2016  
 July 25, 2016

Township of Minden Hills

COUNTY RD 503

City of Kawartha Lakes

COUNTY RD 503

COUNTY RD 121

REID ST

*Kinmount Lake*

**Municipality of Trent Lakes  
Official Plan  
Schedule 'D3'  
Intake Protection Zone**

**Intake Protection Zone**

 IPZ Zone 1



0 250 500 750 Metres

North American Datum 1983  
Zone 17 North  
Copyright Queens Printer 2016  
August 19, 2016