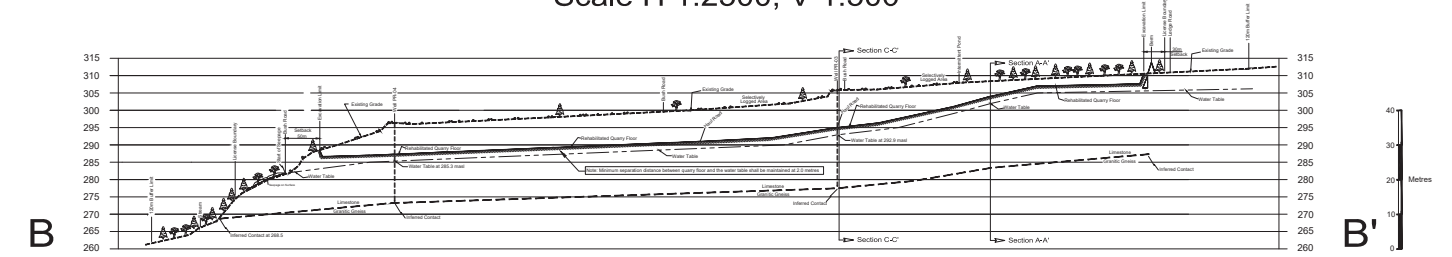
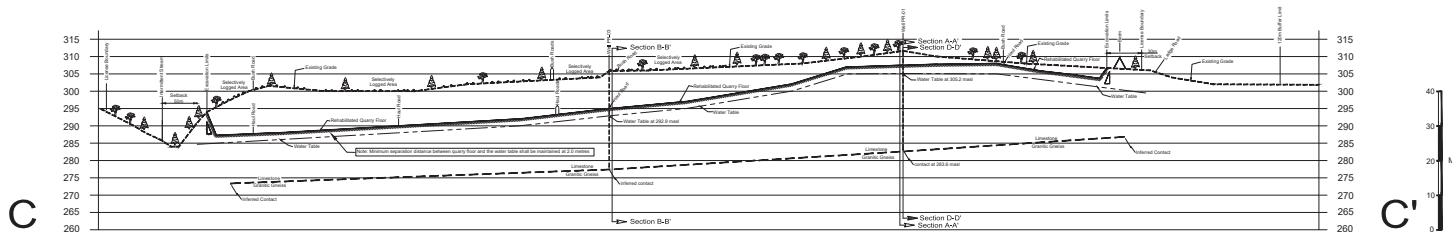


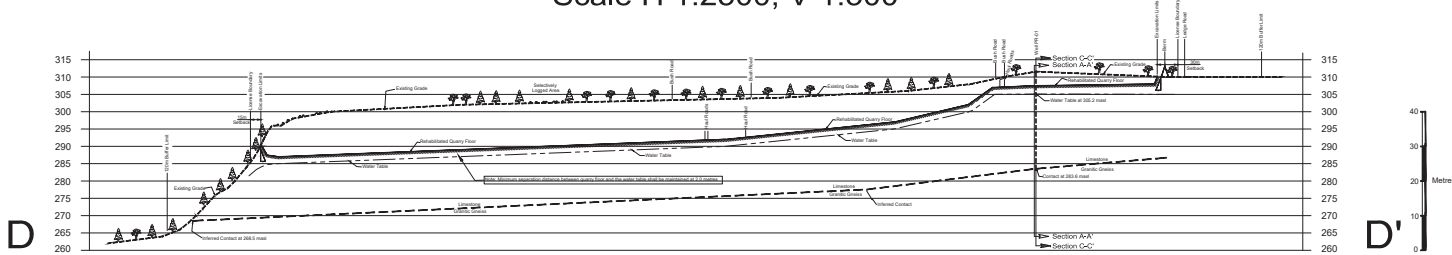
Section A-A'
Scale H 1:2500, V 1:500



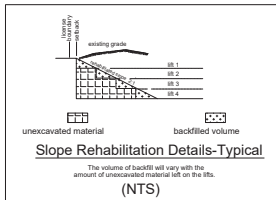
Section B-B'
Scale H 1:2500, V 1:500



Section C-C'
Scale H 1:2500, V 1:500



Section D-D'
Scale H 1:2500, V 1:500



I acknowledge and shall carry on the operation of this site in accordance with the site plan upon which my license is based.
Paul Ritchie Date

Site Plans Approved By:
Ministry of Natural Resources Date

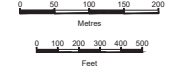
Schedule 1		Submissions/Site Plan Amendments			
The following conditions illustrated on this plan vary from the requirements of the Provincial Standards					
Item	Section	No.	Date	Submission/Amendment	Approved by
No fencing to be constructed on the north, west and south boundaries. Unfenced portions of these boundaries to be marked with flagging and signs except within wetlands.	5(1)	1.	August 2009	First Site Plan Submission	
		2.	November 2011	Second Site Plan Submission	
		3.	Feb 25 2013	Peer Review Amendments	
		4.	Aug 19 2014	Revisions as shown at OMB hearing	

Dewdney Mountain Farms Quarry

Legend

- Forest Cover & Vegetation
- Existing Grade/Undisturbed Surface
- Final Grade after Excavation

Part Lot 28, 29 & 30, Con 15
Geographic Township of Harvey
in the
Municipality of Trent Lakes
(Formerly the Township of Galway-Cavendish and Harvey)
County of Peterborough



Scale 1:2500
NAD 83 T17

Cross Sections
Page 5 of 5

Quarry Licensed To:
Dewdney Mountain Farms Ltd.
543 Ledge Road
Trent Lakes, Ontario, K0M 1A0

revised May 1, 2020

